

## LEGENDA

## LIMITE

- Zona studiata = 6.000 mp  
 — Zona reglementata = 855 mp  
 — Aliniament  
 — Regim aliniere  
 — Profil stradal cf. PUG




**ISr - ZONA INSTITUTII PUBLICE, SERVICII SI  
FUNCTIUNI DE INTERES GENERAL**

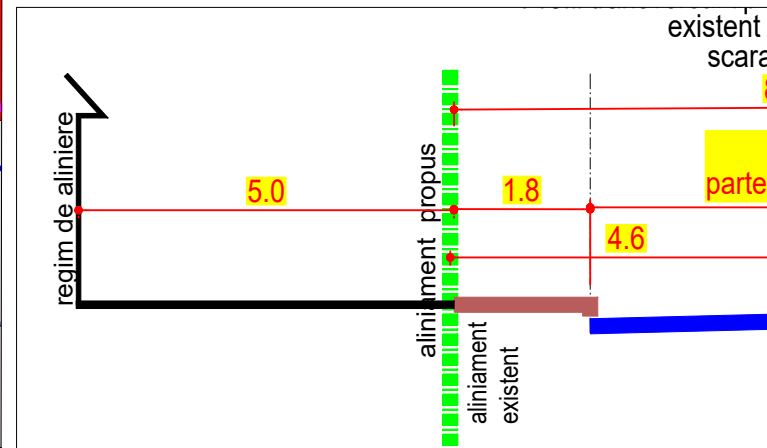
## INTERDICTIE DE CONSTRUIRE PANA LA ELABORARE PUD/PUZ

☐ CCr - ZONA CIRCULATIE CAROSABILA SI PIETONALA

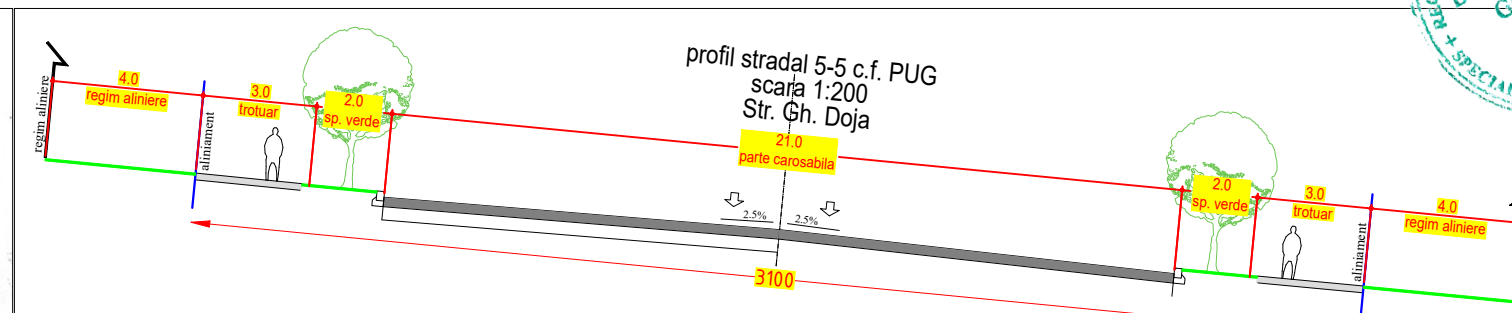
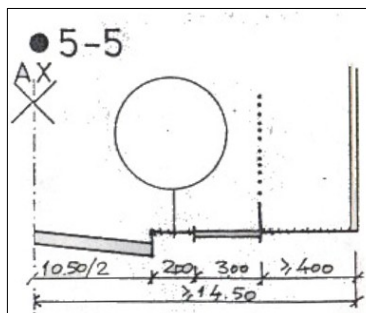
 **Profil stradal propus**

## STAREA FONDULUI CONSTRUIT

-  **Constructii durabile**
-  **Constructii semi-durabile**
-  **Constructii in stare foarte buna**



<b>UTR</b>	
<b>N15</b>	50% 1,50



Telefon : 0722.588805  
e-mail: arhi\_geo@yahoo.com

DENUMIREA LUCRARII:

**INTOCMIRE P.U.Z. - RIDICARE RESTRICTIE DE CONSTRUIRE SI SCHIMBARE  
DESTINATIE TEREN DIN ZONA INSTITUTII SI SERVICII IN ZONA LOCUINTE  
COLECTIVE PENTRU CONSTRUIRE IMBIL (SUP. ST. 6000 MP)**

UMAR  
PROJECT  
5/2021

AMPLASAMENT : Mun. Ploiesti, Str. Fortunei, nr. 1, Jud. Prahova

FAZA  
P.U.Z.

**BENEFICIAR: APOSTOL ALEXANDRU SI APOSTOL LUCIANA**

SEF PROIECT	Arh. Bogdan Georgescu	<div style="text-align: center;"> <b>TITLUL PLANSEI :</b>   <b>SITUATIE EXISTENTA</b> </div>	DATA 26.07.2021
PROIECTAT	Arh. Bogdan Georgescu		<div style="text-align: center;"> <b>SCARA</b>  <b>1:500</b> </div>
DESENAT	Sp. planif. ter. Ioana Licu		
VERIFICAT	Arh. Bogdan Georgescu		
		<div style="text-align: center;"> <b>NR. PLANSA :</b> </div>	<div style="text-align: center;"> <b>U - 02</b> </div>

DATA
07.2021
CARA
1:500